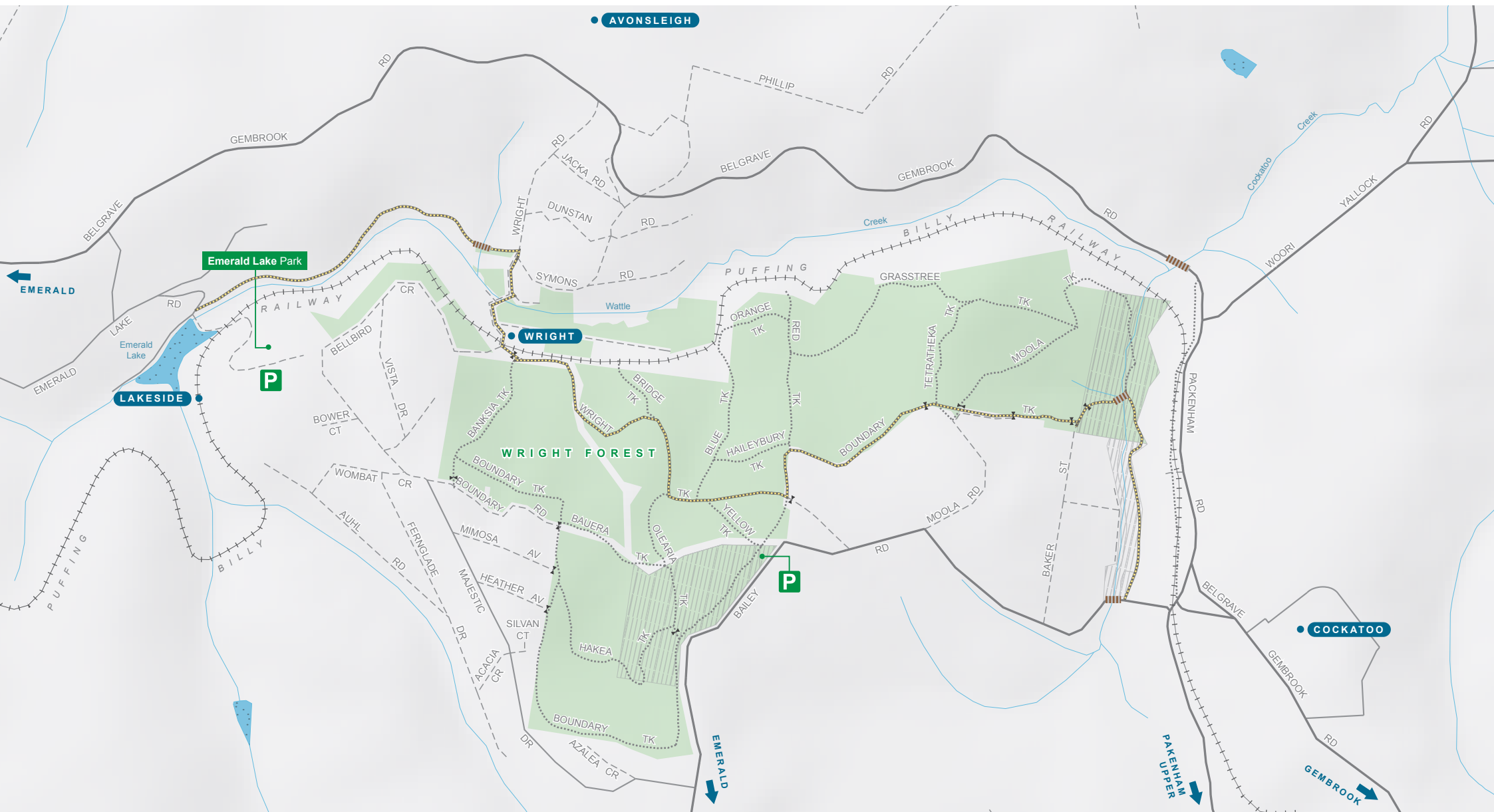




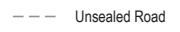








# Wright Forest



-  Parking
-  Gate
-  Main Sealed Road
-  Sealed Road
-  Unsealed Road
-  Walking Track
-  Shared Walking/Bicycle Track
-  Bridge
-  Wright Forest
-  Area managed by Shire of Cardinia
-  Waterbody

[www.parks.vic.gov.au](http://www.parks.vic.gov.au)

Disclaimer: Parks Victoria does not guarantee that this data is without flaw of any kind and therefore disclaims all liability which may arise from you relying on this information.

Geocentric Datum of Australia (GDA 94) Zone 55. Map produced by Parks Victoria. This map supersedes all previous editions. Data source acknowledgements: State Digital Mapbase, The State of Victoria and Department of Sustainability and Environment.

Cartography by Parks Victoria 2011